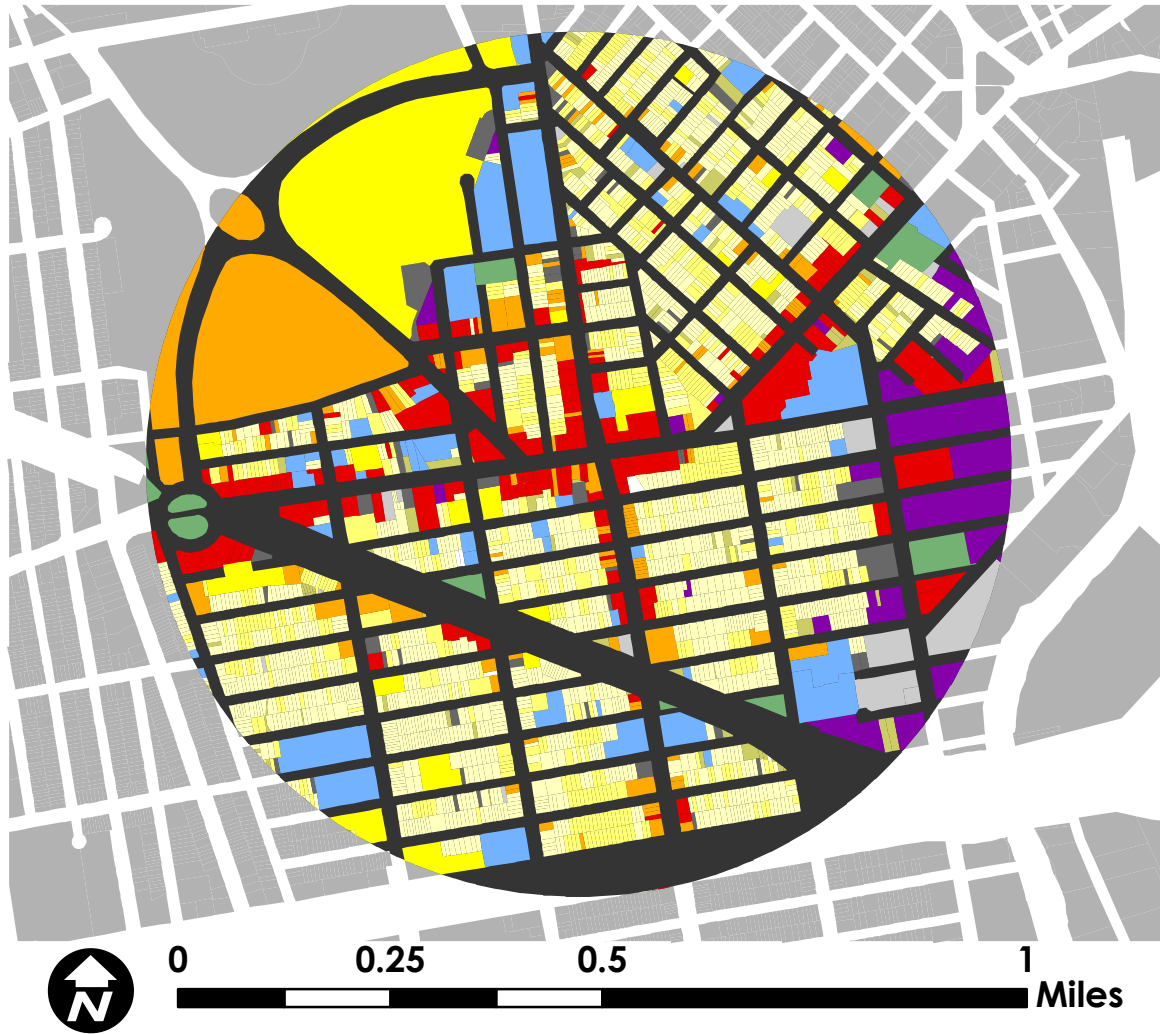
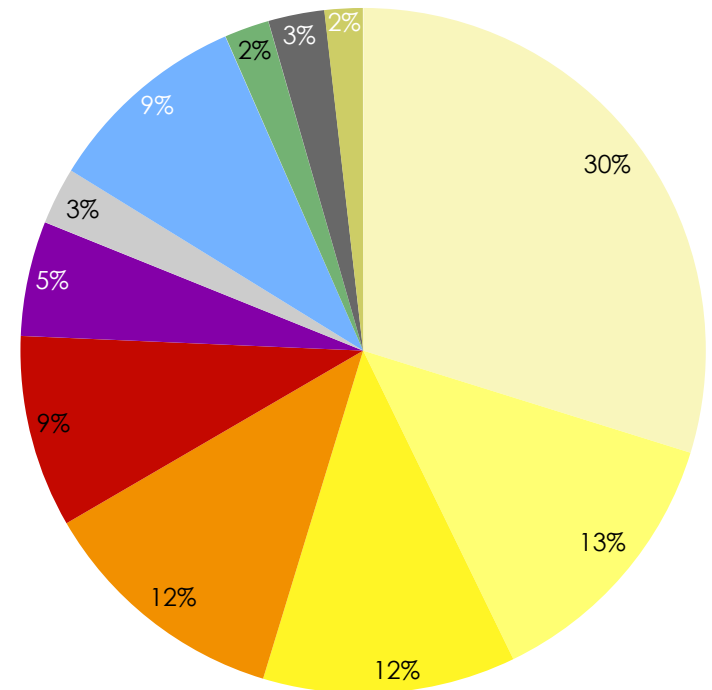


# Land uses around the Castle Hill Ave subway station, The Bronx, NY



- One & Two Family Buildings
- Multi-Family Walk-Up Buildings
- Multi-Family Elevator Buildings
- Mixed Residential & Commercial Buildings
- Commercial & Office Buildings
- Industrial & Manufacturing
- Transportation & Utility
- Public Facilities & Institutions
- Open Space & Outdoor Recreation
- Parking Facilities
- Vacant Land

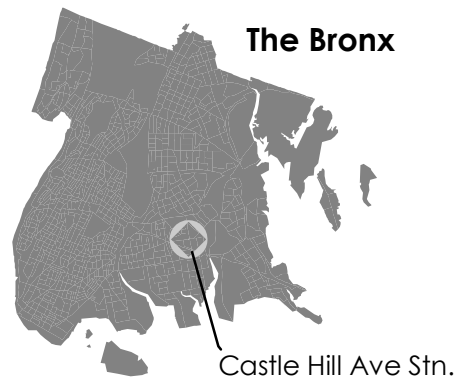
Percentage of each land use within the area



Area represented is a half-mile radius around the Castle Hill Ave Subway Station.

Data is from the NYC Department of City Planning, PLUTO 2008.

**Dory Kornfeld**  
March 2009



**NOTE:** 40,014 People Live within a half-mile radius of the subway station